



# X4 X5

TIMETABLES TO

Swindon,  
Marlborough,  
Pewsey,  
Upavon,  
Larkhill,  
Durrington,  
Amesbury  
& Salisbury

Salisbury  
**reds**

FROM  
4 SEPTEMBER 2022

UPDATED  
SEPTEMBER  
2024

# welcome aboard!

Welcome to your handy X4 & X5 bus route guide between Swindon, Marlborough, Pewsey, Larkhill & Durrington to Amesbury and Salisbury City Centre – use this timetable to plan your journey.

All our buses accept cash, contactless and Tap On Tap Off contactless payments, you can also buy your period passes via the Salisbury Reds app.

Tap On Tap Off is a convenient way to pay for your travel on Salisbury Reds buses. Simply tap on at the start of each journey and tap off at the end of each journey using a contactless payment method (Visa/Mastercard). The price is the same as buying a paper ticket on the bus. Tap On Tap Off helps reduce boarding times too which is great for speeding up bus journeys.

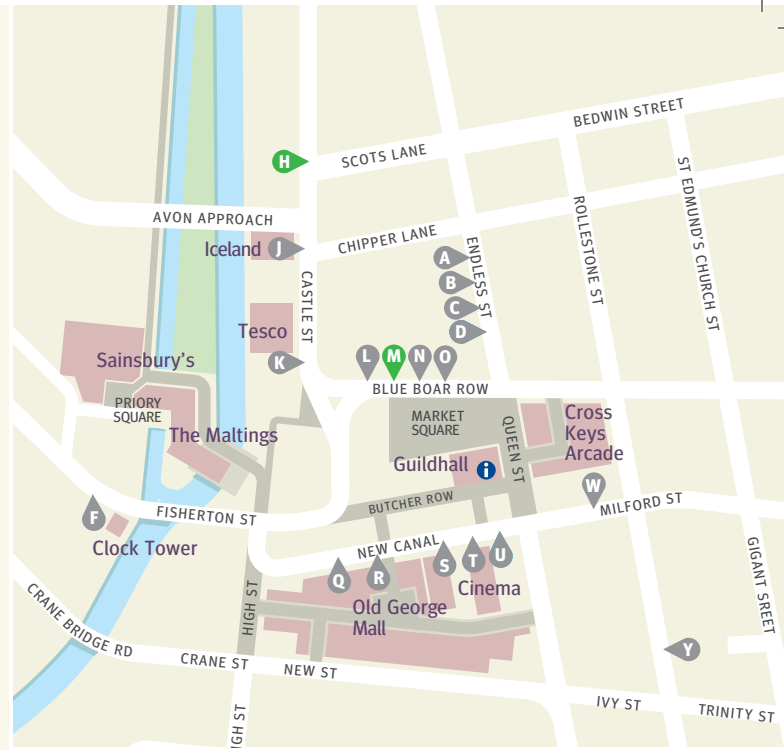
## singles, returns or dayriders\*\*

Ideal for occasional travellers. Pay the driver with your contactless card or cash.

*\*\*dayriders are available for individuals or groups of up to 5 people.*

## tickets for regular travellers

If you travel most days, period passes allow you allow you unlimited travel. Available in 7, 30 and 90 day periods in either our Salisbury Saver or our Network zone. These are available on our Salisbury Reds app.

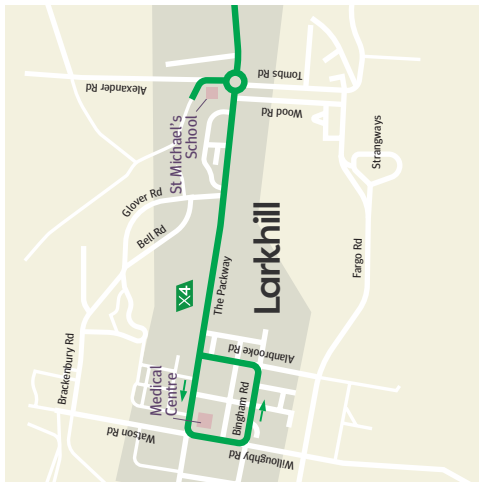
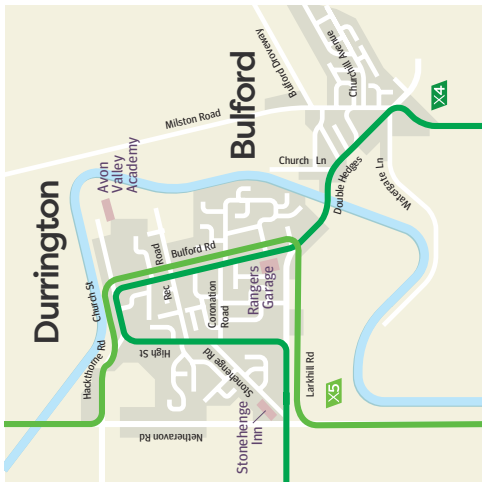


## where to catch your bus in Salisbury City Centre



where to get on X4&X5  
Stop M in Blue Boar Row or  
Stop H in Castle Street





**Mondays to Fridays** except public holidays

| route number                      | X4   | X4   | X4   | X4   | activ8 | X4   | X4   |                       | X4 | X4 | X4   | X4   | X4   | X4   | X4   | X4   | X4   | X4   | X4   |      |   |
|-----------------------------------|------|------|------|------|--------|------|------|-----------------------|----|----|------|------|------|------|------|------|------|------|------|------|---|
| Salisbury Blue Boar Row Stop M    | 0527 | 0640 | 0718 | 0735 | 0750   | 0815 | 0845 | then every 30 mins at | 15 | 45 | 1315 | 1345 | 1415 | 1445 | 1515 | 1545 | 1555 | 1615 | 1645 | 1715 |   |
| Stratford Road Grammar School     | ▼    | ▼    | ▼    | ▼    | ▼      | ▼    | ▼    |                       | 20 | 50 | ▼    | ▼    | ▼    | ▼    | ▼    | ▼    | ▼    | ▼    | ▼    | ▼    | ▼ |
| Castle Road opp St Francis Church | 0531 | 0645 | 0722 | 0740 | 0755   | 0820 | 0850 |                       | 20 | 50 | 1320 | 1350 | 1420 | 1450 | 1520 | 1555 | 1600 | 1623 | 1653 | 1723 |   |
| Old Sarum Beehive Roundabout      | 0534 | 0649 | 0726 | 0744 | 0800   | 0824 | 0854 |                       | 24 | 54 | 1324 | 1354 | 1424 | 1454 | 1524 | 1602 | 1604 | 1627 | 1657 | 1727 |   |
| Archers Gate Underwood Drive      | 0543 | 0658 | 0735 | 0753 | 0811   | 0833 | 0903 |                       | 33 | 03 | 1333 | 1403 | 1433 | 1503 | 1533 | 1613 | 1614 | 1638 | 1708 | 1738 |   |
| Boscombe Down Raleigh Crescent    | 0545 | 0700 | 0737 | 0755 | ▼      | 0835 | 0905 |                       | 35 | 05 | 1335 | 1405 | 1435 | 1505 | 1535 | 1615 | 1616 | 1640 | 1710 | 1740 |   |
| Amesbury The Centre/A345          | 0551 | 0707 | 0744 | 0802 | 0817   | 0842 | 0912 |                       | 42 | 12 | 1342 | 1412 | 1443 | 1513 | 1543 | 1623 | 1623 | 1648 | 1718 | 1748 |   |
| Bulford High Street               | 0600 | 0713 | 0804 | 0808 | 0848   | 0918 |      |                       | 48 | 18 | 1348 | 1418 | 1449 | 1519 | 1549 | 1630 | 1630 | 1655 | 1725 | 1755 |   |
| Durrington Rangers Garage         | 0602 | 0715 | 0808 | 0810 | 0850   | 0920 |      |                       | 50 | 20 | 1350 | 1420 | 1451 | 1521 | 1551 | 1632 | 1632 | 1657 | 1727 | 1757 |   |
| Stonehenge Inn Larkhill Road      | 0608 | 0721 | 0815 | 0816 | 0856   | 0926 |      |                       | 56 | 26 | 1356 | 1426 | 1459 | 1529 | 1559 | 1639 | 1638 | 1703 | 1733 | 1803 |   |
| Larkhill Medical Centre           | 0615 | 0728 | 0822 | 0824 | 0904   | 0934 |      |                       | 04 | 34 | 1404 | 1434 | 1507 | 1537 | 1607 | 1647 | 1646 | 1711 | 1740 | 1810 |   |

continues below

runs via Home Bargains Distribution Centre (Solstice Park) at 0555

runs via Sling, Bulford Camp and Avon Valley Academy

**Mondays to Fridays** except public holidays

| route number                      | X4   | X4   | X4   | activ8 | X4   | activ8 | X4   |      | activ8 | X4   | X4   | activ8 |
|-----------------------------------|------|------|------|--------|------|--------|------|------|--------|------|------|--------|
| Salisbury Blue Boar Row Stop M    | 1750 | 1820 | 1905 | 1940   | 2005 | 2040   | 2105 | 2140 | 2205   | 2250 | 2325 |        |
| Waters Road Top                   | ▼    | ▼    | ▼    | ▼      | 2010 | ▼      | 2110 | ▼    | 2210   | 2254 | ▼    |        |
| Castle Road opp St Francis Church | 1756 | 1826 | 1910 | 1943   | ▼    | 2043   | ▼    | 2143 | ▼      | ▼    | 2328 |        |
| Old Sarum Beehive Roundabout      | 1800 | 1829 | 1913 | 1947   | 2013 | 2047   | 2113 | 2147 | 2213   | 2257 | 2331 |        |
| Old Sarum Partridge Way           | ▼    | ▼    | ▼    | ▼      | 2015 | ▼      | 2115 | ▼    | 2215   | 2259 | ▼    |        |
| Archers Gate Underwood Drive      | 1810 | 1839 | 1923 | ▼      | 2031 | 2058   | 2131 | 2158 | 2231   | 2314 | 2341 |        |
| Boscombe Down Raleigh Crescent    | 1812 | 1841 | 1925 | ▼      | 2033 | ▼      | 2133 | 2200 | 2233   | 2316 | 2343 |        |
| Amesbury The Centre/A345          | 1819 | 1848 | 1931 | 1959   | 2039 | 2103   | 2139 | 2205 | 2239   | 2322 | 2348 |        |
| Bulford High Street               | 1825 | 1854 | 1937 | ▼      | 2045 | ▼      | 2145 | ▼    | 2245   | 2327 | 0007 |        |
| Durrington Rangers Garage         | 1827 | 1856 | 1939 | ▼      | 2047 | ▼      | 2147 | ▼    | 2247   | 2329 | 0005 |        |
| Stonehenge Inn Larkhill Road      | 1834 | 1902 | 1945 | ▼      | 2053 | ▼      | 2153 | ▼    | 2253   | 2334 | 0001 |        |
| Larkhill Medical Centre           | 1841 | 1909 | 1952 | ▼      | 2100 | ▼      | 2200 | ▼    | 2300   | 2341 | 2356 |        |

runs via Beehive Park&Ride on request

then via Solstice Park Avenue at 2210

serves these locations in reverse order

your journey made easier



download the **Salisbury Reds** app today!

**sch** schooldays only  
**hols** school holidays only

some journeys are provided with funding from Wiltshire Council

**Saturdays**

| route number                      | X4   | X4   | X4   | X4                    | X4    | X4   | X4   | activ8 | X4   | activ8 | X4   | activ8 | X4   | X4   | activ8 |   |
|-----------------------------------|------|------|------|-----------------------|-------|------|------|--------|------|--------|------|--------|------|------|--------|---|
| Salisbury Blue Boar Row Stop M    | 0715 | 0815 | 0845 | then every 30 mins at | 15 45 | 1815 | 1905 | 1940   | 2005 | 2040   | 2105 | 2140   | 2205 | 2250 | 2325   |   |
| Waters Road Top                   | ▼    | ▼    | ▼    |                       | ▼     | ▼    | ▼    | ▼      | ▼    | ▼      | ▼    | ▼      | ▼    | ▼    | ▼      | ▼                                       |
| Castle Road opp St Francis Church | 0719 | 0819 | 0850 |                       | 20 50 | 1820 | 1910 | 1943   | ▼    | 2043   | ▼    | 2143   | ▼    | ▼    | ▼      | 2328                                    |
| Old Sarum Beehive Roundabout      | 0723 | 0823 | 0854 |                       | 24 54 | 1824 | 1913 | 1947   | 2013 | 2047   | 2113 | 2147   | 2213 | 2257 | 2331   | runs via Beehive Park&Ride on request   |
| Old Sarum Partridge Way           | ▼    | ▼    | ▼    |                       | ▼     | ▼    | ▼    | ▼      | 2015 | ▼      | 2115 | ▼      | 2215 | 2259 | ▼      |   |
| Archers Gate Underwood Drive      | 0732 | 0832 | 0903 |                       | 33 03 | 1833 | 1923 | ▼      | 2031 | 2058   | 2131 | 2158   | 2231 | 2314 | 2341   |   |
| Boscombe Down Raleigh Crescent    | 0734 | 0834 | 0905 |                       | 35 05 | 1835 | 1925 | ▼      | 2033 | ▼      | 2133 | 2200   | 2233 | 2316 | 2343   | serves these locations in reverse order |
| Amesbury The Centre/A345          | 0741 | 0841 | 0912 |                       | 42 12 | 1842 | 1931 | 1959   | 2039 | 2103   | 2139 | 2205   | 2239 | 2322 | 2348   |   |
| Bulford High Street               | 0747 | 0847 | 0918 |                       | 48 18 | 1848 | 1937 | 2045   | 2145 |        |      |        | 2245 | 2327 | 0007   |   |
| Durrington Rangers Garage         | 0749 | 0849 | 0920 |                       | 50 20 | 1850 | 1939 | 2047   | 2147 |        |      |        | 2247 | 2329 | 0005   |   |
| Stonehenge Inn Larkhill Road      | 0755 | 0855 | 0926 | 56 26                 | 1856  | 1945 | 2053 | 2153   |      |        |      | 2253   | 2334 | 0001 |        |   |
| Larkhill Medical Centre           | 0802 | 0902 | 0934 | 04 34                 | 1903  | 1952 | 2100 | 2200   |      |        |      | 2300   | 2341 | 2356 |        |   |

then via Solstice Park Avenue at 2210

**Sundays & public holidays**

| route number                   | activ8 | X4   | X4   | X4   | X4   | X4   | X4   | X4   | X4   | X4   | X4   | activ8 | activ8 | activ8 |
|--------------------------------|--------|------|------|------|------|------|------|------|------|------|------|--------|--------|--------|
| Salisbury Blue Boar Row Stop M | 0855   | 0930 | 1030 | 1130 | 1230 | 1330 | 1430 | 1530 | 1630 | 1730 | 1830 | 1920   | 2050   | 2220   |
| Waters Road Top                | ▼      | 0936 | 1036 | 1136 | 1236 | 1336 | 1436 | 1536 | 1636 | 1736 | 1836 | ▼      | ▼      | ▼      |
| Old Sarum Beehive Roundabout   | 0903   | 0939 | 1039 | 1139 | 1239 | 1339 | 1439 | 1539 | 1639 | 1739 | 1839 | 1927   | 2057   | 2227   |
| Archers Gate Underwood Drive   | 0912   | 0948 | 1048 | 1148 | 1248 | 1348 | 1448 | 1548 | 1648 | 1748 | 1848 | 1940   | 2109   | 2240   |
| Boscombe Down Raleigh Crescent | ▼      | 0950 | 1050 | 1150 | 1250 | 1350 | 1450 | 1550 | 1650 | 1750 | 1850 | ▼      | 2111   | ▼      |
| Amesbury The Centre/A345       | 0920   | 0957 | 1057 | 1157 | 1257 | 1357 | 1457 | 1557 | 1657 | 1757 | 1857 | 1945   | 2118   | 2245   |
| Bulford High Street            |        | 1003 | 1103 | 1203 | 1303 | 1403 | 1503 | 1603 | 1703 | 1803 | 1903 |        | 2139   |        |
| Durrington Rangers Garage      |        | 1005 | 1105 | 1205 | 1305 | 1405 | 1505 | 1605 | 1705 | 1805 | 1905 |        | 2137   |        |
| Stonehenge Inn Larkhill Road   |        | 1011 | 1111 | 1211 | 1311 | 1411 | 1511 | 1611 | 1711 | 1811 | 1911 |        | 2132   |        |
| Larkhill Medical Centre        |        | 1018 | 1118 | 1218 | 1318 | 1418 | 1518 | 1618 | 1718 | 1818 | 1918 |        | 2127   |        |

serves these locations in reverse order

some journeys are provided with funding from Wiltshire Council

**Mondays to Fridays** except public holidays

| route number                   | X4   | X4   | X4   | activ8 | X4   | X4   | X4   | X4 | X4   | X4   | X4   | X4   | X4 | X4           | X4    | X4   | X4   |      |      |      |
|--------------------------------|------|------|------|--------|------|------|------|----|------|------|------|------|----|--------------|-------|------|------|------|------|------|
| Larkhill Medical Centre        | 0557 | 0620 | 0636 |        | 0706 | 0715 | 0735 |    | 0730 | 0825 | 0908 | 0938 |    | <b>08 38</b> |       | 1408 | 1438 | 1512 | 1542 | 1612 |
| Stonehenge Inn Larkhill Road   | 0604 | 0627 | 0643 |        | 0715 | 0724 | 0744 |    | 0744 | 0834 | 0917 | 0947 |    | <b>17 47</b> |       | 1417 | 1447 | 1521 | 1551 | 1621 |
| Durrington Rangers Garage      | 0611 | 0634 | 0650 |        | 0723 | 0732 | 0751 |    | 0752 | 0842 | 0925 | 0955 |    | <b>25 55</b> |       | 1425 | 1455 | 1529 | 1559 | 1629 |
| Bulford High Street            | 0614 | 0637 | 0653 |        | 0726 | 0735 | 0754 |    | 0755 | 0845 | 0928 | 0958 |    | <b>28 58</b> |       | 1428 | 1458 | 1532 | 1602 | 1632 |
| Amesbury The Centre/A345       | 0623 | 0645 | 0700 | 0712   | 0735 | 0744 | 0803 |    | 0804 | 0854 | 0937 | 1007 |    | <b>37 07</b> |       | 1437 | 1507 | 1541 | 1611 | 1641 |
| Boscombe Down Raleigh Crescent | 0628 | 0650 |      | ▼      | 0741 | 0750 | 0809 |    | 0810 | 0859 | 0942 | 1012 |    | <b>42 12</b> | until | 1442 | 1512 | 1546 | 1616 | 1646 |
| Archers Gate Underwood Drive   | 0631 | 0654 |      | 0717   | 0746 | 0755 | 0814 |    | 0815 | 0903 | 0946 | 1016 |    | <b>46 16</b> |       | 1446 | 1516 | 1550 | 1620 | 1650 |
| Old Sarum Beehive Roundabout   | 0641 | 0704 |      | 0728   | 0756 | 0805 | 0824 |    | 0826 | 0913 | 0956 | 1026 |    | <b>56 26</b> |       | 1456 | 1526 | 1600 | 1630 | 1700 |
| Castle Road St Francis Church  | 0644 | 0707 |      | 0733   | 0802 | 0812 | 0829 |    | ▼    | 0916 | 0959 | 1029 |    | <b>59 29</b> |       | 1459 | 1529 | 1603 | 1633 | 1703 |
| Salisbury Blue Boar Row        | 0650 | 0713 |      | 0743   | 0815 | 0825 | 0838 |    | 0845 | 0922 | 1005 | 1035 |    | <b>05 35</b> |       | 1505 | 1535 | 1609 | 1639 | 1709 |

via Beehive Park&Ride

connecting activ8 journey - through tickets available

runs via Waters Road and Stratford Road Grammar School at 0836

then every 30 mins at

until

continues below

**Mondays to Fridays** except public holidays

| route number                   | X4   | X4   | X4   | X4   | X4   | X4   | activ8 | X4   | X4   | activ8 | X4   | activ8 |
|--------------------------------|------|------|------|------|------|------|--------|------|------|--------|------|--------|
| Larkhill Medical Centre        | 1650 | 1715 | 1745 | 1815 | 1845 | 1910 |        | 2100 | 2200 |        | 2300 |        |
| Stonehenge Inn Larkhill Road   | 1659 | 1723 | 1753 | 1823 | 1853 | 1917 |        | 2106 | 2206 |        | 2306 |        |
| Durrington Rangers Garage      | 1706 | 1731 | 1801 | 1829 | 1859 | 1923 |        | 2112 | 2212 |        | 2312 |        |
| Bulford High Street            | 1709 | 1734 | 1804 | 1832 | 1902 | 1926 |        | 2115 | 2215 |        | 2315 |        |
| Amesbury The Centre/A345       | 1717 | 1742 | 1812 | 1840 | 1910 | 1934 | 2040   | 2123 | 2223 | 2302   | 2323 | 0004   |
| Boscombe Down Raleigh Crescent | 1722 | 1747 | 1817 | 1844 | 1914 | 1938 | ▼      | 2127 | 2227 | ▼      | 2327 | ▼      |
| Archers Gate Underwood Drive   | 1726 | 1751 | 1821 | 1847 | 1917 | 1941 | 2044   | 2130 | 2230 | 2305   | 2330 | 0007   |
| Old Sarum Partridge Way        | ▼    | ▼    | ▼    | ▼    | ▼    | 1951 | ▼      | 2140 | ▼    | ▼      | ▼    | ▼      |
| Old Sarum Beehive Roundabout   | 1736 | 1801 | 1831 | 1856 | 1926 | 1958 | 2053   | 2146 | 2238 | 2313   | 2338 | 0015   |
| Castle Road St Francis Church  | 1739 | 1804 | 1834 | 1859 | 1929 | 2001 | 2056   | 2149 | 2241 | 2316   | 2341 | 0018   |
| Salisbury Blue Boar Row        | 1745 | 1810 | 1840 | 1905 | 1935 | 2007 | 2103   | 2155 | 2247 | 2323   | 2347 | 0024   |

sch schooldays only  
 hols school holidays only

some journeys are provided with funding from Wiltshire Council



**tap on**  
**tap off**

- ✓ easy
- ✓ paperless
- ✓ daily & weekly fare capping

not suitable for returns

| Saturdays                      |      |      |      |      |      |      |                       |              |       |      |      |      |      |      |      |        |      |      |        |      |        |      |
|--------------------------------|------|------|------|------|------|------|-----------------------|--------------|-------|------|------|------|------|------|------|--------|------|------|--------|------|--------|------|
| route number                   | X4   | X4   | X4   | X4   | X4   | X4   | X4                    | X4           | X4    | X4   | X4   | X4   | X4   | X4   | X4   | activ8 | X4   | X4   | activ8 | X4   | activ8 |      |
| Larkhill Medical Centre        | 0654 | 0724 | 0804 | 0838 | 0908 | 0938 | then every 30 mins at | <b>08 38</b> | until | 1608 | 1638 | 1705 | 1735 | 1805 | 1835 | 1910   | 2100 | 2200 | 2300   |      |        |      |
| Stonehenge Inn Larkhill Road   | 0701 | 0731 | 0811 | 0846 | 0917 | 0947 |                       | <b>17 47</b> |       | 1617 | 1647 | 1714 | 1744 | 1813 | 1843 | 1917   | 2106 | 2206 | 2306   |      |        |      |
| Durrington Rangers Garage      | 0708 | 0738 | 0818 | 0854 | 0925 | 0955 |                       | <b>25 55</b> |       | 1625 | 1654 | 1721 | 1751 | 1819 | 1849 | 1923   | 2112 | 2212 | 2312   |      |        |      |
| Bulford High Street            | 0711 | 0741 | 0821 | 0857 | 0928 | 0958 |                       | <b>28 58</b> |       | 1628 | 1657 | 1724 | 1754 | 1822 | 1852 | 1926   | 2115 | 2215 | 2315   |      |        |      |
| Amesbury The Centre/A345       | 0719 | 0749 | 0829 | 0905 | 0937 | 1007 |                       | <b>37 07</b> |       | 1637 | 1705 | 1732 | 1802 | 1830 | 1900 | 1934   | 2040 | 2123 | 2223   | 2302 | 2323   | 0004 |
| Boscombe Down Raleigh Crescent | 0724 | 0754 | 0834 | 0910 | 0942 | 1012 |                       | <b>42 12</b> |       | 1642 | 1710 | 1737 | 1807 | 1834 | 1904 | 1938   | 2044 | 2127 | 2227   | 2307 | 2327   | 0007 |
| Archers Gate Underwood Drive   | 0727 | 0757 | 0837 | 0914 | 0946 | 1016 |                       | <b>46 16</b> |       | 1646 | 1714 | 1741 | 1811 | 1837 | 1907 | 1941   | 2044 | 2130 | 2230   | 2305 | 2330   | 0007 |
| Old Sarum Partridge Way        | ▼    | ▼    | ▼    | ▼    | ▼    | ▼    |                       | ▼            |       | ▼    | ▼    | ▼    | ▼    | ▼    | ▼    | ▼      | 2140 | ▼    | ▼      | ▼    | ▼      | ▼    |
| Old Sarum Beehive Roundabout   | 0736 | 0806 | 0846 | 0924 | 0956 | 1026 |                       | <b>56 26</b> |       | 1656 | 1724 | 1751 | 1821 | 1846 | 1916 | 1958   | 2053 | 2146 | 2238   | 2313 | 2338   | 0016 |
| Castle Road St Francis Church  | 0739 | 0809 | 0849 | 0927 | 0959 | 1029 |                       | <b>59 29</b> |       | 1659 | 1727 | 1754 | 1824 | 1849 | 1919 | 2001   | 2056 | 2149 | 2241   | 2316 | 2341   | 0018 |
| Salisbury Blue Boar Row        | 0745 | 0815 | 0855 | 0933 | 1005 | 1035 | <b>05 35</b>          | 1705         | 1733  | 1800 | 1830 | 1855 | 1925 | 2007 | 2103 | 2155   | 2247 | 2321 | 2347   | 0022 |        |      |

| Sundays & public holidays      |      |      |      |      |      |      |      |      |      |      |        |        |        |  |  |  |  |  |  |
|--------------------------------|------|------|------|------|------|------|------|------|------|------|--------|--------|--------|--|--|--|--|--|--|
| route number                   | X4   | X4   | X4   | X4   | X4   | X4   | X4   | X4   | X4   | X4   | activ8 | activ8 | activ8 |  |  |  |  |  |  |
| Larkhill Medical Centre        | 0832 | 0922 | 1022 | 1122 | 1222 | 1322 | 1422 | 1522 | 1622 | 1722 |        |        |        |  |  |  |  |  |  |
| Stonehenge Inn Larkhill Road   | 0840 | 0930 | 1030 | 1130 | 1230 | 1330 | 1430 | 1530 | 1630 | 1730 |        |        |        |  |  |  |  |  |  |
| Durrington Rangers Garage      | 0847 | 0937 | 1037 | 1137 | 1237 | 1337 | 1437 | 1537 | 1637 | 1737 |        |        |        |  |  |  |  |  |  |
| Bulford High Street            | 0849 | 0939 | 1039 | 1139 | 1239 | 1339 | 1439 | 1539 | 1639 | 1739 |        |        |        |  |  |  |  |  |  |
| Amesbury The Centre/A345       | 0857 | 0947 | 1047 | 1147 | 1247 | 1347 | 1447 | 1547 | 1647 | 1747 | 2030   | 2152   | 2323   |  |  |  |  |  |  |
| Boscombe Down Raleigh Crescent | 0902 | 0952 | 1052 | 1152 | 1252 | 1352 | 1452 | 1552 | 1652 | 1752 | ▼      | ▼      | ▼      |  |  |  |  |  |  |
| Archers Gate Underwood Drive   | 0905 | 0955 | 1055 | 1155 | 1255 | 1355 | 1455 | 1555 | 1655 | 1755 | 2033   | 2155   | 2326   |  |  |  |  |  |  |
| Old Sarum Beehive Roundabout   | 0915 | 1005 | 1105 | 1205 | 1305 | 1405 | 1505 | 1605 | 1705 | 1805 | 2043   | 2154   | 2336   |  |  |  |  |  |  |
| Waters Road Top                | 0918 | 1008 | 1108 | 1208 | 1308 | 1408 | 1508 | 1608 | 1708 | 1808 | ▼      | ▼      | ▼      |  |  |  |  |  |  |
| Salisbury Blue Boar Row        | 0925 | 1015 | 1115 | 1215 | 1315 | 1415 | 1515 | 1615 | 1715 | 1815 | 2050   | 2211   | 2342   |  |  |  |  |  |  |

some journeys are provided with funding from Wiltshire Council





| Saturdays   |      |      |      |      |      |      |      |      |      |      |      | Sundays & public holidays |      |   |
|---|------|------|------|------|------|------|------|------|------|------|------|---------------------------|------|---|
| route number  | X5   | X5   | X5   | X5   | X5   | X5   | X5   | X5   | X5   | X4   | X4   | X4                        | X4   |   |
| Salisbury Blue Boar Row Stop M  | 0755 | 0925 | 1055 | 1225 | 1355 | 1525 |      | 1625 | 1725 | 1905 | 2250 | 1730                      | 1830 | runs via Stratford Road and Waters Road |
| Castle Road opp St Francis Church   | 0800 | 0930 | 1100 | 1230 | 1400 | 1530 |      | 1630 | 1730 | 1910 |      |                           |      |   |
| Old Sarum Beehive Roundabout  | 0804 | 0934 | 1104 | 1234 | 1404 | 1534 |      | 1634 | 1734 | 1913 | 2257 | 1739                      | 1839 | runs via Beehive Park&Ride on request   |
| Old Sarum Partridge Way   |      |      |      |      |      |      |      |      |      |      | 2259 |                           |      |   |
| Archers Gate Underwood Drive  |      |      |      |      |      |      |      |      |      |      | 1923 | 2314                      | 1748 | 1848                                    |
| Boscombe Down Raleigh Crescent  |      |      |      |      |      |      |      |      |      |      | 1925 | 2316                      | 1750 | 1850                                    |
| Amesbury The Centre/A345  | 0816 | 0946 | 1116 | 1246 | 1416 | 1546 |      | 1646 | 1744 | 1931 | 2322 | 1757                      | 1857 |   |
| Countess Road Totterdown  | 0820 | 0950 | 1120 | 1250 | 1420 | 1550 |      | 1650 | 1748 |      |      |                           |      |   |
| Bulford High Street   |      |      |      |      |      |      |      |      |      | 1937 | 2327 | 1803                      | 1903 |   |
| Durrington Rangers Garage   | 0825 | 0955 | 1125 | 1255 | 1425 | 1555 |      | 1655 | 1753 | 1939 | 2329 | 1805                      | 1905 |   |
| Larkhill Medical Centre   |      |      |      |      |      |      |      |      |      |      | 1952 | 2341                      | 1818 | 1918                                    |
| Netheravon School   | 0835 | 1005 | 1135 | 1305 | 1435 | 1605 |      | 1705 | 1803 | 2004 | 2352 | 1830                      | 1930 |   |
| Enford Bus Shelter  | 0841 | 1011 | 1141 | 1311 | 1441 | 1611 |      | 1711 | 1809 | 2009 | 2356 | 1835                      | 1935 |   |
| Upavon Ship Inn   | 0846 | 1016 | 1146 | 1316 | 1446 | 1616 |      | 1716 | 1814 | 2014 | 0001 | 1840                      | 1940 |   |
| Salisbury Road Business Park  | 0726 | 0854 | 1024 | 1154 | 1324 | 1454 | 1624 | 1724 | 1820 | 2020 | 0007 | 1846                      | 1946 |   |
| Pewsey North Street arrive  | 0730 | 0858 | 1028 | 1158 | 1328 | 1458 | 1628 | 1728 | 1823 | 2023 | 0010 | 1849                      | 1949 |   |
| connecting service using the same bus, so you can remain on board and buy through tickets |      |      |      |      |      |      |      |      |      |      |      |                           |      |   |
| Pewsey North Street depart  | 0730 | 0900 | 1030 | 1200 | 1330 | 1500 | 1630 | 1730 | 1824 |      |      |                           |      |   |
| Oare A345   | 0736 | 0906 | 1036 | 1206 | 1336 | 1506 | 1636 | 1736 | 1830 |      |      |                           |      |   |
| Marlborough High Street Lloyds Bank   | 0752 | 0922 | 1052 | 1222 | 1352 | 1522 | 1652 | 1751 | 1842 |      |      |                           |      |   |
| Chiseldon Marlborough Road  | 0805 | 0935 | 1105 | 1235 | 1405 | 1535 | 1705 | 1804 |      |      |      |                           |      |   |
| Great Western Hospital Marlborough Road   | 0810 | 0940 | 1110 | 1240 | 1410 | 1540 | 1710 | 1809 |      |      |      |                           |      |   |
| Queens Drive New College  | 0815 | 0946 | 1116 | 1246 | 1416 | 1546 | 1716 | 1813 |      |      |      |                           |      |   |
| Swindon Bus Station   | 0822 | 0954 | 1124 | 1254 | 1424 | 1554 | 1724 | 1819 |      |      |      |                           |      |   |

some journeys are provided with funding from Wiltshire Council

| Mondays to Fridays except public holidays   |    |        |        |      |      |      |      |      |      |      |      |      |      |      |      |      |      |
|---|----|--------|--------|------|------|------|------|------|------|------|------|------|------|------|------|------|------|
| route number  | X4 | X4     | activ8 | X5   | X5   | X4   | X5   | X5   | X5   | X5   | X5   | X5   | X5   | X5   | X5   | X5   | X5   |
|   |    |        |        | sch  | hols |      |      |      |      |      |      |      |      | sch  | hols |      |      |
| Swindon Bus Station Stand 8   |    |        |        | 0710 | 0725 |      |      | 0825 | 0940 | 1040 | 1140 | 1310 | 1440 | 1450 | 1620 | 1740 | 1835 |
| Queens Drive New College  |    |        |        | 0718 | 0732 |      |      | 0832 | 0947 | 1047 | 1147 | 1317 | 1447 | 1457 | 1627 | 1747 | 1842 |
| Great Western Hospital Main Entrance  |    |        |        | 0728 | 0742 |      |      | 0841 | 0954 | 1054 | 1154 | 1324 | 1454 | 1504 | 1635 | 1754 | 1848 |
| Great Western Hospital Marlborough Road   |    |        |        | 0730 | 0744 |      |      | 0843 | 0956 | 1056 | 1156 | 1326 | 1456 | 1506 | 1637 | 1756 | 1850 |
| Chiseldon Marlborough Road  |    |        |        | 0736 | 0750 |      |      | 0849 | 1002 | 1102 | 1202 | 1332 | 1502 | 1512 | 1643 | 1802 | 1855 |
| Chiseldon Landmark Hotel  |    |        |        | 0739 | 0753 |      |      | ▼    | ▼    | ▼    | ▼    | ▼    | ▼    | ▼    | ▼    | ▼    | 1858 |
| Ogbourne St George Village  |    |        |        | 0752 | 0805 |      |      | ▼    | ▼    | ▼    | ▼    | ▼    | ▼    | ▼    | ▼    | ▼    | 1908 |
| Marlborough High Street Lloyds Bank   |    |        |        | 0805 | 0815 |      |      | 0904 | 1017 | 1117 | 1217 | 1347 | 1517 | 1527 | 1658 | 1817 | 1915 |
| Marlborough St John's School  |    |        |        | 0815 |      |      |      | ▼    | ▼    | ▼    | ▼    | ▼    | 1530 | ▼    | ▼    | ▼    | ▼    |
| Oare A345   |    |        |        |      |      |      |      | 0917 | 1030 | 1130 | 1230 | 1400 | 1540 | 1540 | 1711 | 1829 | 1925 |
| Pewsey North Street   |    | arrive |        |      |      |      |      | 0923 | 1036 | 1136 | 1236 | 1406 | 1546 | 1546 | 1717 | 1835 | 1931 |
| connecting service using the same bus, so you can remain on board and buy through tickets |    |        |        |      |      |      |      |      |      |      |      |      |      |      |      |      |      |
| Pewsey North Street   |    | depart | 0527   | 0605 |      | 0635 | 0715 | 0925 | 1038 | 1138 | 1238 | 1408 | 1549 | 1549 | 1720 | 1837 | 1931 |
| Salisbury Road Business Park  |    |        | 0529   | 0607 |      | 0637 | 0717 | 0929 | 1042 | 1142 | 1242 | 1412 | 1553 | 1553 | 1724 | 1841 | 1933 |
| Upavon Ship Inn   |    |        | 0536   | 0615 |      | 0645 | 0726 | 0938 | 1051 | 1151 | 1251 | 1421 | 1602 | 1602 | 1733 | 1849 |      |
| Enford Bus Shelter  |    |        | 0540   | 0619 |      | 0649 | 0733 | 0942 | 1055 | 1155 | 1255 | 1425 | 1606 | 1606 | 1737 | 1853 |      |
| Netheravon School   |    |        | 0547   | 0626 |      | 0656 | 0740 | 0949 | 1102 | 1202 | 1302 | 1432 | 1613 | 1613 | 1744 | 1900 |      |
| Larkhill Medical Centre   |    |        | 0557   | 0636 |      | 0706 | ▼    | ▼    | ▼    | ▼    | ▼    | ▼    | ▼    | ▼    | ▼    | 1910 |      |
| Stonehenge Inn Larkhill Road  |    |        | 0604   | 0643 |      | 0715 | ▼    | ▼    | ▼    | ▼    | ▼    | ▼    | ▼    | ▼    | ▼    | 1917 |      |
| Durrington Rangers Garage   |    |        | 0611   | 0650 |      | 0723 | 0751 | 0959 | 1112 | 1212 | 1312 | 1442 | 1623 | 1623 | 1753 | 1923 |      |
| Bulford High Street   |    |        | 0614   | 0653 |      | 0726 | ▼    | ▼    | ▼    | ▼    | ▼    | ▼    | ▼    | ▼    | ▼    | 1926 |      |
| Countess Road Totterdown  |    |        | ▼      | ▼    |      | ▼    | 0756 | 1003 | 1116 | 1216 | 1316 | 1446 | 1627 | 1627 | 1757 | ▼    |      |
| Amesbury The Centre/A345  |    |        | 0623   | 0700 | 0712 | 0735 | 0802 | 1008 | 1121 | 1221 | 1321 | 1451 | 1632 | 1632 | 1802 | 1934 |      |
| Boscombe Down Raleigh Crescent  |    |        | ▼      | ▼    | ▼    | 0741 | ▼    | ▼    | ▼    | ▼    | ▼    | ▼    | ▼    | ▼    | ▼    | 1938 |      |
| Archers Gate Underwood Drive  |    |        | 0631   | 0717 | ▼    | 0746 | ▼    | ▼    | ▼    | ▼    | ▼    | ▼    | ▼    | ▼    | ▼    | 1941 |      |
| Old Sarum Partridge Way   |    |        | ▼      | ▼    | ▼    | ▼    | ▼    | ▼    | ▼    | ▼    | ▼    | ▼    | ▼    | ▼    | ▼    | 1951 |      |
| Old Sarum Beehive Roundabout  |    |        | 0641   | 0728 |      | 0756 | 0812 | 1018 | 1131 | 1231 | 1331 | 1501 | 1642 | 1642 | 1811 | 1958 |      |
| Castle Road St Francis Church   |    |        | 0644   | 0733 |      | 0802 | 0817 | 1021 | 1134 | 1234 | 1334 | 1504 | 1645 | 1645 | 1814 | 2001 |      |
| Salisbury Blue Boar Row   |    |        | 0650   | 0743 |      | 0815 | 0829 | 1027 | 1140 | 1240 | 1340 | 1510 | 1651 | 1651 | 1820 | 2007 |      |

journeys at 0710 (Schooldays) & 0725 (School Holidays) from Swindon are operated by Swindon's Bus Company

runs via Beehive Park&Ride

connecting activ8 journey through tickets available

operates as X4 between Pewsey and Salisbury

some journeys are provided with funding from Wiltshire Council

sch schooldays only  
hols school holidays only





# information

[salisburyreds.co.uk](http://salisburyreds.co.uk)

customer services **01202 338420**

Mondays to Fridays 0800 - 1830

email [talk2us@salisburyreds.co.uk](mailto:talk2us@salisburyreds.co.uk)



[facebook.com/salisburyreds](https://facebook.com/salisburyreds)

[youtube.com/salisburyreds](https://youtube.com/salisburyreds)

